

Recommending Green Routes for Pedestrians to Reduce the Exposure to Air Pollutants in Barcelona

Demonstration Track

Filippo Bistaffa
IIIA-CSIC
Barcelona, Spain
filippo.bistaffa@iia.csic.es

Sergio Calo Oliveira
Pompeu Fabra University
Barcelona, Spain
sergio.calo@upf.edu

ABSTRACT

We demonstrate our prototype that recommends *green routes* for pedestrians that minimize the exposure to harmful air pollutants in a city (in our case, Barcelona). Our prototype allows potential users (including public administrations concerned with the population’s health) to visualize and compare the *green route* computed by our method with the *shortest route* (analogous to those computed by widely used tools such as Google Map, which disregard air quality data), quantifying the reduction in terms of exposure to air pollutants. Results on real Air Quality Index data from the Open Data BCN portal show a median NO_2 exposure reduction of -7.82% , along with only a $+4.54\%$ median increase in terms of route length.

KEYWORDS


Air Quality Index; Routing; Graph Neural Networks

ACM Reference Format:

Filippo Bistaffa and Sergio Calo Oliveira. 2025. Recommending Green Routes for Pedestrians to Reduce the Exposure to Air Pollutants in Barcelona: Demonstration Track. In *Proc. of the 24th International Conference on Autonomous Agents and Multiagent Systems (AAMAS 2025)*, Detroit, Michigan, USA, May 19 – 23, 2025, IFAAMAS, 3 pages.

1 INTRODUCTION

In this work, we address the pressing issue of air quality in urban areas, which can lead to various negative health outcomes such as respiratory and cardiovascular diseases [5]. This is particularly true for pedestrians, the most exposed individuals among those who commute in a city [2]. Along these lines, we provide a solution to the question “Can the exposure to harmful pollutants —such as NO_2 , $\text{PM}_{2.5}$, and PM_{10} — be reduced by walking along *greener* routes, instead of the shortest ones usually recommended by widely used tools such as Google Maps?” Specifically, the main contribution of this article is to demonstrate a prototype that recommends *green routes* for pedestrians that minimize the exposure to the pollutants mentioned above, showcasing it in the case of Barcelona (e.g., see Figure 1). Results on real Air Quality Index (AQI) data provided by Barcelona’s city council show promising benefits in reducing the exposure for pedestrians, corroborating the indication that our tool could be of great interest both for individual and public administrations concerned with the citizens’ health.¹

 This work is licensed under a Creative Commons Attribution International 4.0 License.

Proc. of the 24th International Conference on Autonomous Agents and Multiagent Systems (AAMAS 2025), Y. Vorobeychik, S. Das, A. Nowé (eds.), May 19 – 23, 2025, Detroit, Michigan, USA. © 2025 International Foundation for Autonomous Agents and Multiagent Systems (www.ifaamas.org).

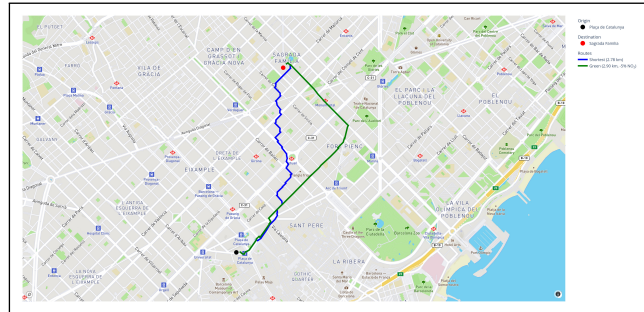


Figure 1: Green route from Plaça de Catalunya to Sagrada Família, resulting in a NO_2 exposure reduction of -5.14% and a route length increase of $+4.35\%$ wrt the shortest route (blue).

2 RECOMMENDING GREEN ROUTES

We solve the problem of computing green routes as a “shortest” path problem on a weighted graph representing the city’s road network, where the weight of each edge represents the exposure to a given pollutant when walking along that edge. Following the definition in the literature [7, Section 19.3], we define the exposure along each edge as proportional to the AQI (e.g., NO_2 concentration) measured on such an edge multiplied by its length. We then solve the shortest path problem within seconds with the bidirectional Dijkstra algorithm, as implemented in the Python `networkx` library.

Our prototype employs both historical AQI data from the Open Data BCN portal [4], as well as real-time data from air quality sensors in Barcelona.² The main difference between these data sources is that historical data has a high spatial resolution (one value for each edge/road) but a low temporal resolution (updated once per year, in the case of Open Data BCN). In contrast, real-time data has a high temporal resolution (updated every hour) but a low spatial resolution (only 7 sensors in the entire Barcelona).

To account for this heterogeneity, our prototype incorporates the technique we recently proposed in [3] to interpolate data with low spatial resolution from real-time sensors with a Graph Neural Network (GNN) trained on the high-resolution historical data. This aspect is fundamental as real-time data can differ significantly from historical data in a certain location. Therefore, accounting for real-time data allows us to recommend green routes with more accurate, hence lower, exposure (see example in Figure 2).

¹<https://www.theguardian.com/environment/2017/jun/14/side-street-routes-avoid-city-pollution-cut-exposure-by-half>.

²<https://ajuntament.barcelona.cat/qualitativaire>.

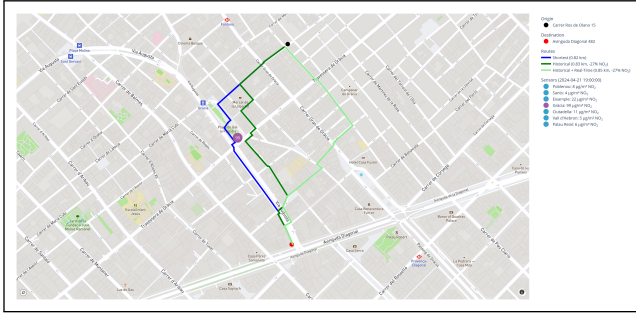


Figure 2: Green route based on both historical and real-time AQI data (light green), resulting in a NO₂ exposure reduction of -27.08% and a route length increase of $+3.68\%$.

To the best of our knowledge, this is Barcelona’s first study of this kind. Similar studies have been conducted in London (UK),¹ Riverside (California, USA) [6] and Melbourne (Australia) [8], confirming that *green* pedestrian routes can lead to a reduction of exposure to air pollutants from 11% to 60%, depending on the city and the time of the day. While we adopt the same optimization approach (i.e., computing the “shortest” path on a graph weighted with AQI data), in contrast with [6, 8], we employ a more advanced AQI prediction method based on GNNs [3], which has been shown to outperform alternative approaches [1, 9] to solve the same task.

3 EXPERIMENTS ON BARCELONA’S POIS

We quantify the benefits of our method on routes commonly walked in the city of Barcelona. Specifically, we consider the following 10 touristic Points of Interest (POIs) shown in the map in Figure 3:

- (1) Casa Batlló
- (2) Plaça de Catalunya
- (3) Platja del Bogatell
- (4) Sagrada Família
- (5) Parc de la Ciutadella
- (6) Platja de la Barceloneta
- (7) Camp Nou
- (8) Estadi Olímpic
- (9) Recinte Modernista
- (10) Turó de la Rovira

We then consider all possible $\binom{10}{2} = 45$ couples of starting and destination points among such POIs, computing the corresponding green and shortest routes. Even though our prototype is prepared to account for any available AQI data, we only consider NO₂ concentration for simplicity. Furthermore, we only consider historical data of 2023 (the most up-to-date data currently available) [4], as we deem it more representative than real-time data for this experiment.

Results in Figure 4 show that the green routes computed with our method produce a median exposure of NO₂ reduction of -7.82% compared to the shortest ones, while only being $+4.54\%$ longer. Notably, the maximum exposure reduction in our experiments reaches -29.08% , corresponding to a route length increase of $+12.65\%$. Overall, we observe that, in the realistic scenario considered here, the benefits of walking a green route generally outweigh the inconvenience of taking a possibly longer (but less polluted) detour.

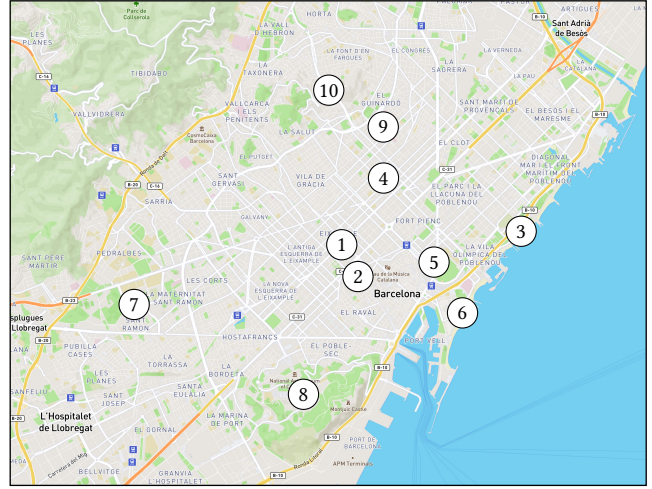


Figure 3: Map of considered POIs in Barcelona.

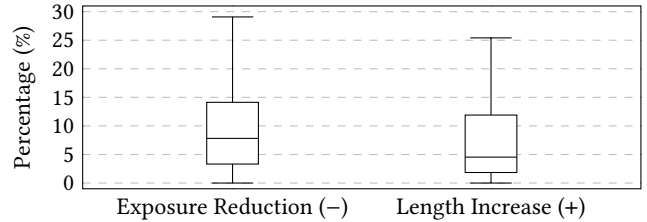


Figure 4: Boxplot of exposure reduction (%) and route length increase (%), outliers not shown for better clarity.

4 CONCLUSIONS

We demonstrated a prototype to recommend green routes to pedestrians and showcased it for the city of Barcelona. Our prototype considers publicly available AQI data from Barcelona’s city council (both historical and real-time data). Nonetheless, our prototype could be easily adapted to other cities with analogous AQI data.

Our experiments on a realistic scenario in Barcelona align with previous findings for other major cities, confirming that walking routes optimized for minimizing exposure to pollutants can produce significant health benefits for citizens while causing only minimal inconveniences in terms of increased walking length.

DEMONSTRATION VIDEO

<https://youtu.be/qX1-2WjZOG>

ONLINE PROTOTYPE

<https://greenroute.filippobistaffa.com>

ACKNOWLEDGMENTS

This work is the result of a collaboration carried out as part of the CSIC’s Interdisciplinary Thematic Platform Mobility 2030 (PTI-MOBILITY 2030). The authors gratefully acknowledge the Open Data BCN portal by the Barcelona city council. Bistaffa was supported by the research project ACISUD (PID2022-136787NB-I00).

REFERENCES

- [1] Mikhail Belkin, Irina Matveeva, and Partha Niyogi. 2004. Regularization and Semi-Supervised Learning on Large Graphs. In *Proceedings of the Annual Conference on Learning Theory*. 624–638.
- [2] Sanjeev Bista, Clélie Dureau, and Basile Chaix. 2022. Personal Exposure to Concentrations and Inhalation of Black Carbon According to Transport Mode Use: The MobiliSense Sensor-Based Study. *Environment International* 158 (2022), 106990.
- [3] Sergio Calo, Filippo Bistaffa, Anders Jonsson, Vicenç Gómez, and Mar Viana. 2024. Spatial Air Quality Prediction in Urban Areas via Message Passing. *Engineering Applications of Artificial Intelligence* 133 (2024), 108191.
- [4] Network for the Surveillance and Forecasting of Atmospheric Pollution (XVPCA). 2023. Air Quality Index Maps. <https://opendata-ajuntament.barcelona.cat/data/ca/dataset/mapes-immissio-qualitat-aire>
- [5] Jos Lelieveld, John S Evans, Mohammed Fnais, Despina Giannadaki, and Andrea Pozzer. 2015. The Contribution of Outdoor Air Pollution Sources to Premature Mortality on a Global Scale. *Nature* 525, 7569 (2015), 367–371.
- [6] Ji Luo, Kanok Boriboonsomsin, and Matthew Barth. 2018. Reducing Pedestrians’ Inhalation of Traffic-Related Air Pollution Through Route Choices: Case Study in California Suburb. *Journal of Transport & Health* 10 (2018), 111–123.
- [7] Wayne R Ott, Anne C Steinemann, and Lance A Wallace. 2006. *Exposure Analysis*. CRC Press.
- [8] Richard Sinnott and Siqi Zhong. 2023. Real-Time Route Planning to Reduce Pedestrian Pollution Exposure in Urban Settings. In *Proceedings of the IEEE/ACM International Conference on Big Data Computing, Applications and Technologies*. 1–10.
- [9] Yuankai Wu, Dingyi Zhuang, Aurelie Labbe, and Lijun Sun. 2021. Inductive Graph Neural Networks for Spatiotemporal Kriging. In *Proceedings of the AAAI Conference on Artificial Intelligence*. 4478–4485.